









### White Peak Region Dispersed Camping Map MAP 1

-  Open Campsite
-  Closed Campsite
-  County Boundaries
-  Access Roads

- State Trust Lands**
-  Surface Estate
-  Both Estates
-  Open Dispersed Camping Areas
-  Closed Dispersed Camping Areas



Stephanie Garcia Richard  
Commissioner of Public Lands  
505-827-5761  
[www.nmstatelands.org](http://www.nmstatelands.org)